

# Dog Kennel Hill PROPOSED PARKING ZONE AREA

## LEGEND

Parking places and who can park where

Type of parking bay	Map symbol	Example sign	Resident permit holder	Business permit holder	Visitor voucher holder	Blue badge holder	Pay by phone visitor
Permit bay			✓	✓	✓	✗	✗
Permit and paid bay			✓	✓	✓	Free	✓
Existing disabled bay			✗	✗	✗	✓	✗

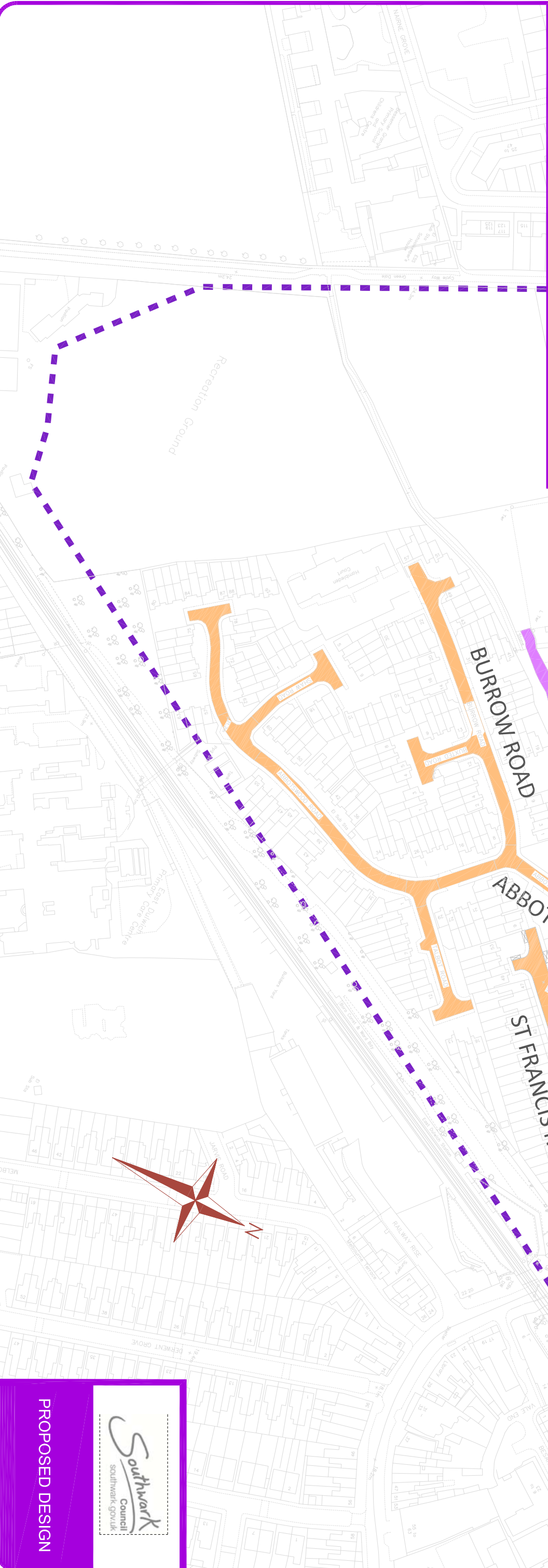
### Waiting restrictions

Waiting Restriction	Map symbol	Waiting Restriction	Map symbol
Double yellow line (existing)		Double yellow line (proposed)	

### Other features on map

Area of road	Map symbol	Area of road	Map symbol
Dropped kerb		Bus Stop	
Permit holders only past this point		Proposed disabled bay	
Non-public highway		Housing land	
Boundary of study area			

© Crown copyright and database rights 2016 Ordnance Survey (0100019252)



PROPOSED DESIGN



# Dog Kennel Hill

## PROPOSED PARKING ZONE AREA

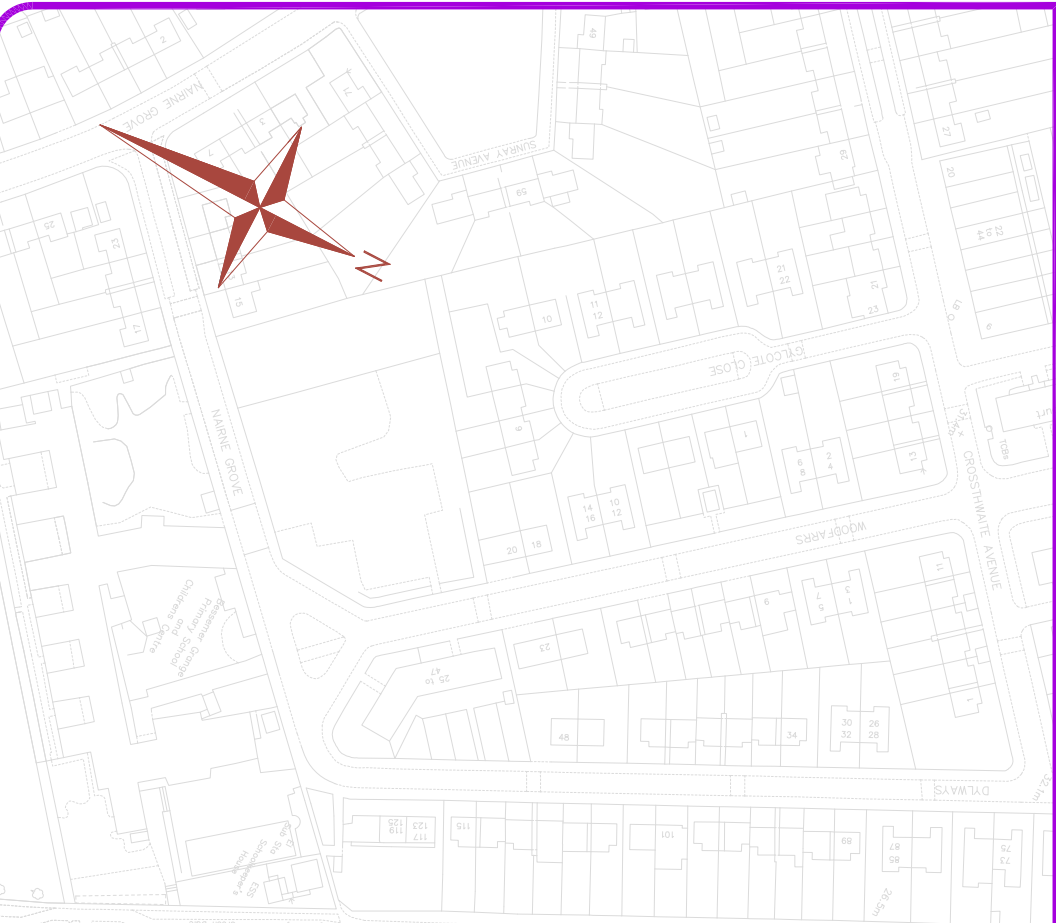
### LEGEND

Parking places and who can park where							
Type of parking bay	Map symbol	Example sign	Resident permit holder	Business permit holder	Visitor voucher holder	Blue badge holder	Pay by phone visitor
Permit bay			✓	✓	✓	✗	✗
Permit and paid bay			✓	✓	✓	Free	✓
Existing disabled bay			✗	✗	✗	✓	✗

Waiting restrictions		
Waiting Restriction	Map symbol	Map symbol
Double yellow line (existing)		Double yellow line (proposed)
Other features on map		
Area of road	Map symbol	Area of road
Dropped kerb		Bus Stop
Permit holders only past this point		Proposed disabled bay
Non-public highway		Housing land
Boundary of study area		

© Crown copyright and database rights 2016 Ordnance Survey (0100019252)



PROPOSED DESIGN



# Dog Kennel Hill PROPOSED PARKING ZONE AREA

## LEGEND

Parking places and who can park where

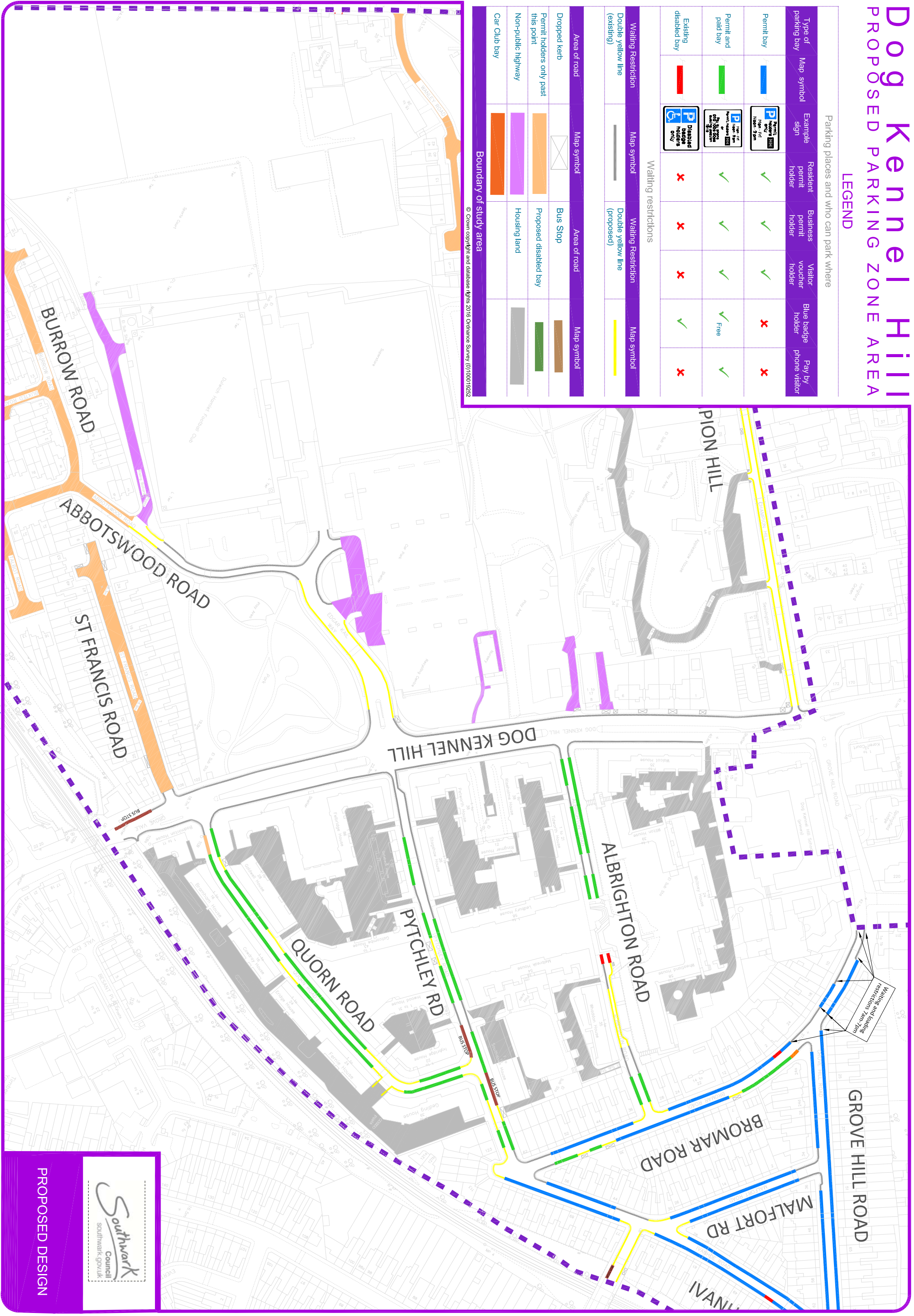
Type of parking bay	Map symbol	Example sign	Resident permit holder	Business permit holder	Visitor voucher holder	Blue badge holder	Pay by phone visitor
Permit bay			✓	✓	✓	✗	✗
Permit and paid bay			✓	✓	✓	Free	✓
Existing disabled bay			✗	✗	✗	✓	✗

### Waiting restrictions

Waiting Restriction	Map symbol	Waiting Restriction	Map symbol
Double yellow line (existing)		Double yellow line (proposed)	

Area of road	Map symbol	Area of road	Map symbol
Dropped kerb		Bus Stop	
Permit holders only past this point		Proposed disabled bay	
Non-public highway		Housing land	
Car Club bay			

© Crown copyright and database rights 2016 Ordnance Survey (0100019252)



Waiting and loading restrictions from 7am



PROPOSED DESIGN



# Dog Kennel Hill

## PROPOSED PARKING ZONE AREA

### LEGEND

Parking places and who can park where

Type of parking bay	Map symbol	Example sign	Resident permit holder	Business permit holder	Visitor voucher holder	Blue badge holder	Pay by phone visitor
Permit bay			✓	✓	✓	✗	✗
Permit and paid bay			✓	✓	✓	Free	✓
Existing disabled bay			✗	✗	✗	✓	✗

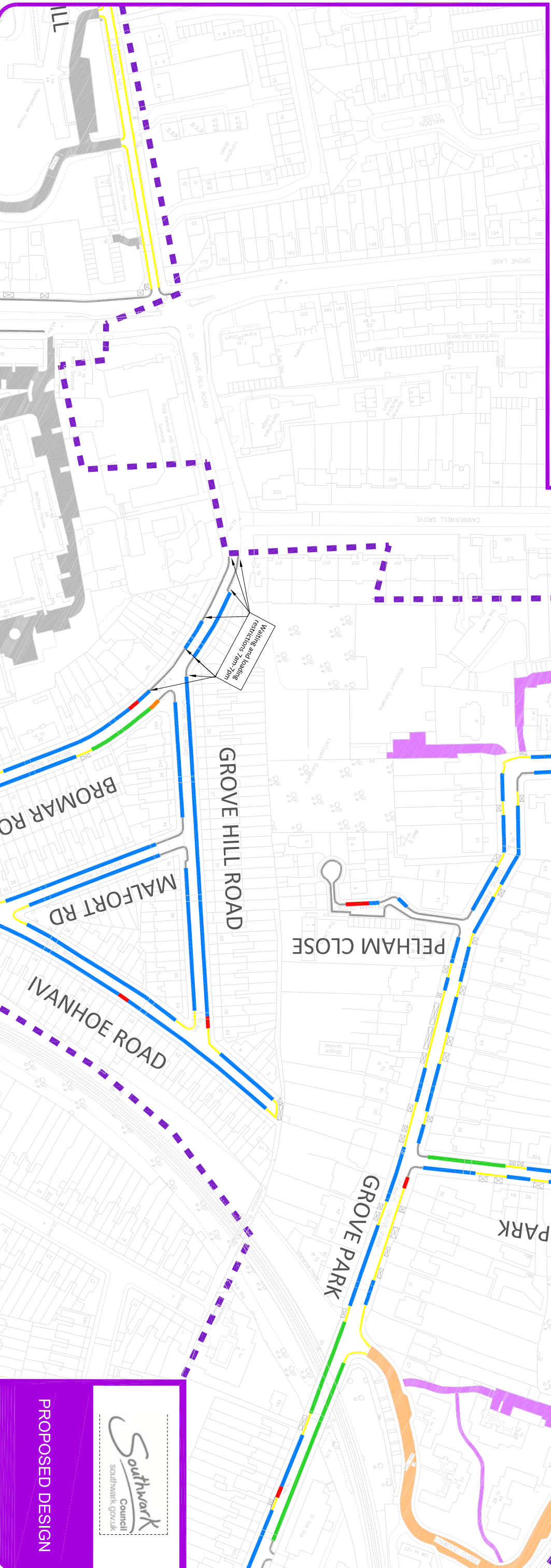
Waiting restrictions

Waiting Restriction	Map symbol	Waiting Restriction	Map symbol
Double yellow line (existing)		Double yellow line (proposed)	

Area of road	Map symbol	Area of road	Map symbol
Dropped kerb		Bus Stop	
Permit holders only past this point		Proposed disabled bay	
Non-public highway		Housing land	
Car Club bay			

Boundary of study area

© Crown copyright and database rights 2016 Ordnance Survey (0100019252)



Waiting and speed limit restrictions are 20m



PROPOSED DESIGN



# Dog Kennel Hill

## PROPOSED PARKING ZONE AREA

### LEGEND

Parking places and who can park where

Type of parking bay	Map symbol	Example sign	Resident permit holder	Business permit holder	Visitor voucher holder	Blue badge holder	Pay by phone visitor
Permit bay			✓	✓	✓	✗	✗
Permit and paid bay			✓	✓	✓	Free	✓
Existing disabled bay			✗	✗	✗	✓	✗


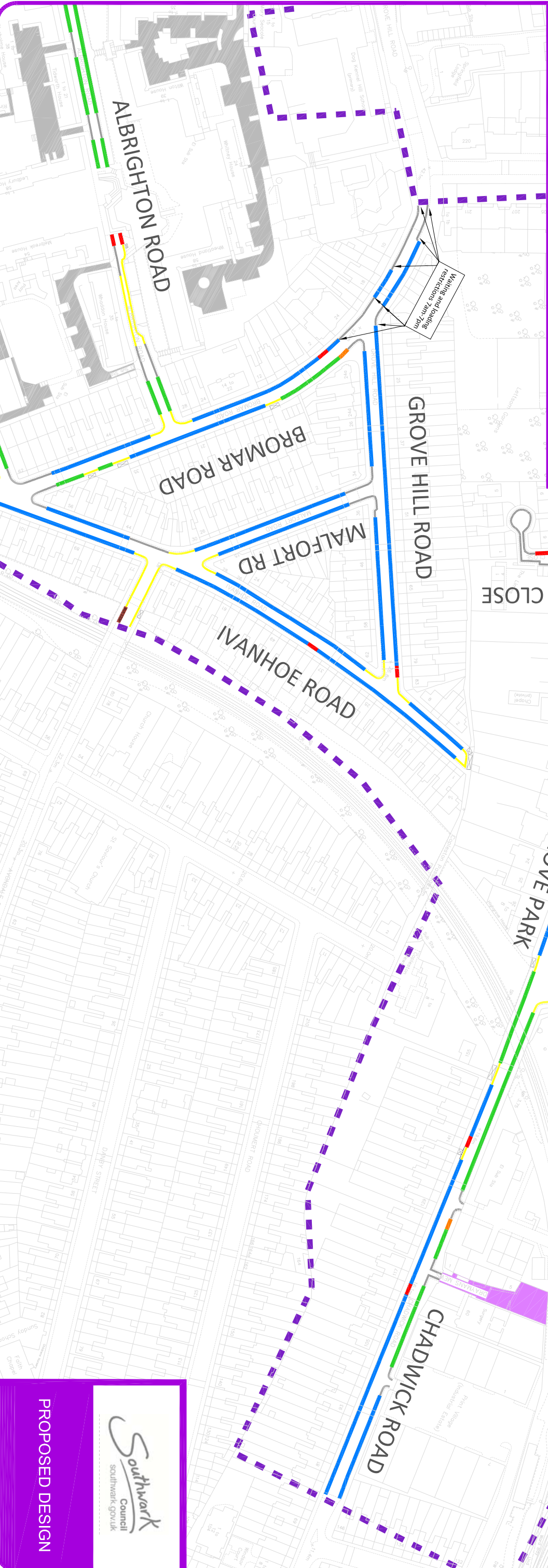
### Waiting restrictions

Waiting Restriction	Map symbol	Waiting Restriction	Map symbol
Double yellow line (existing)		Double yellow line (proposed)	

Area of road	Map symbol	Area of road	Map symbol
Dropped kerb		Bus Stop	
Permit holders only past this point		Proposed disabled bay	
Non-public highway		Housing land	
Car Club bay			

© Crown copyright and database rights 2016 Ordnance Survey (0100019252)

Boundary of study area



PROPOSED DESIGN